

Rampion 2 Wind Farm

Category 6:

Environmental Statement

Volume 3, Chapter 12: Offshore and intertidal ornithology -

Figures

Date: August 2023

Revision A

Document Reference: 6.3.12


Pursuant to: APFP Regulation 5 (2) (a)

Ecodoc number: 004884755-01



Document revisions

Revision	Date	Status/reason for issue	Author	Checked by	Approved by
A	04/08/2023	Final for DCO Application	WSP	RED	RED

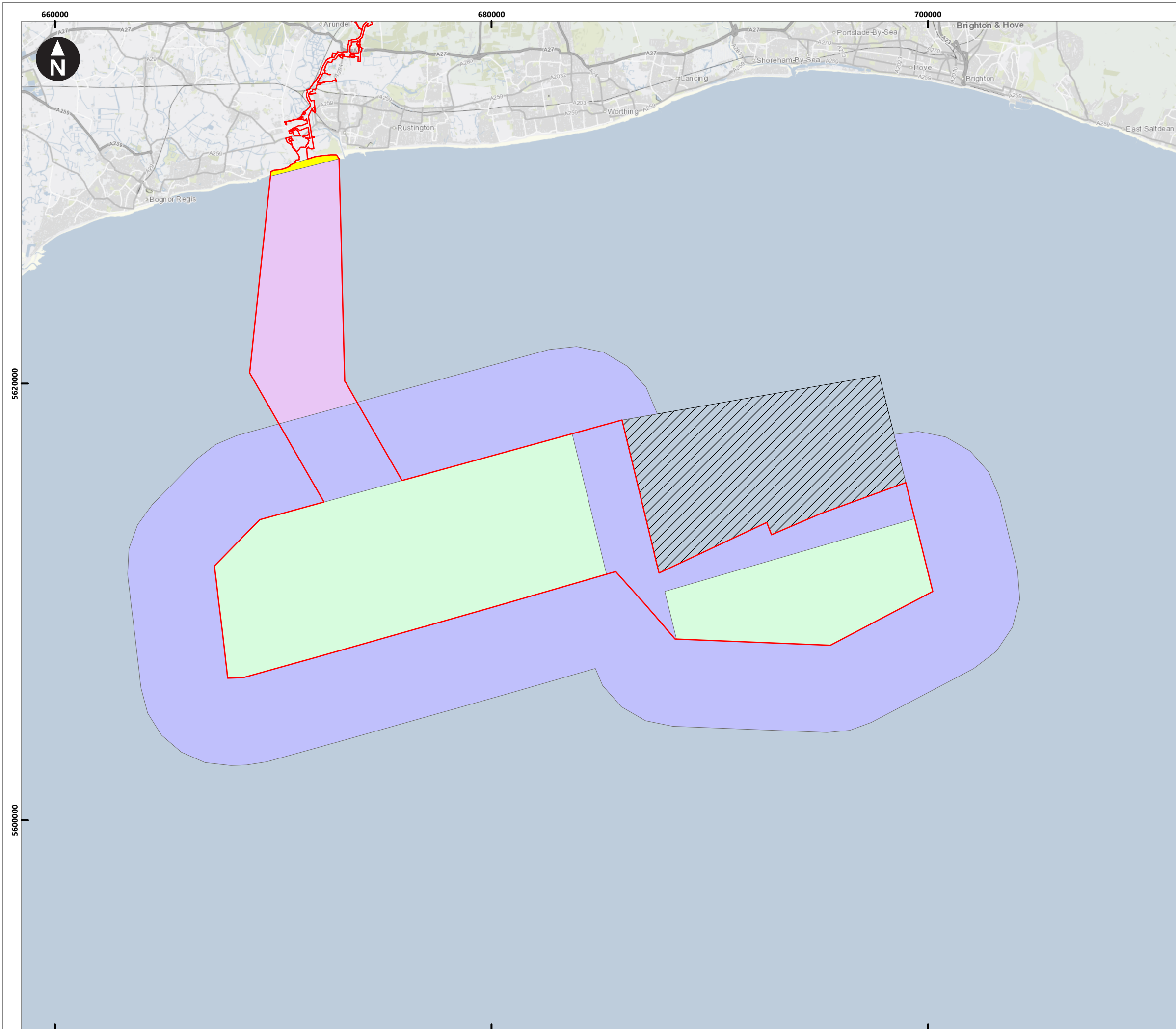


Contents

List of Figures

Figure number	Figure Title	APFP number	Ecodoc number	Revision	Revision Date
Figure 12.1	Offshore and intertidal ornithology Study Area	5 (2) (a)	004866148-01	A	04/08/2023
Figure 12.2	Designated sites in the vicinity of Rampion 2	5 (2) (a)	004866149-01	A	04/08/2023
Figure 12.3	Rampion 2 array area and 2km buffer	5 (2) (a)	004866150-01	A	04/08/2023

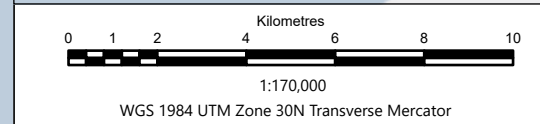
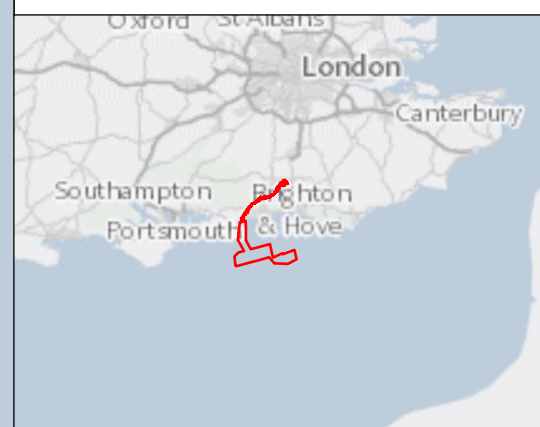
Page intentionally blank



Service Layer Credits: OS Open Background Tile Layer: Contains OS data © Crown Copyright and database right 2020
 OS Open Background: Contains OS data © Crown Copyright and

Key

- Proposed DCO Order Limits
- Rampion 2 intertidal area
- Rampion 2 Array Area
- Array Area 4km Buffer
- Rampion 1
- Export cable corridor



Rampion Extension Development

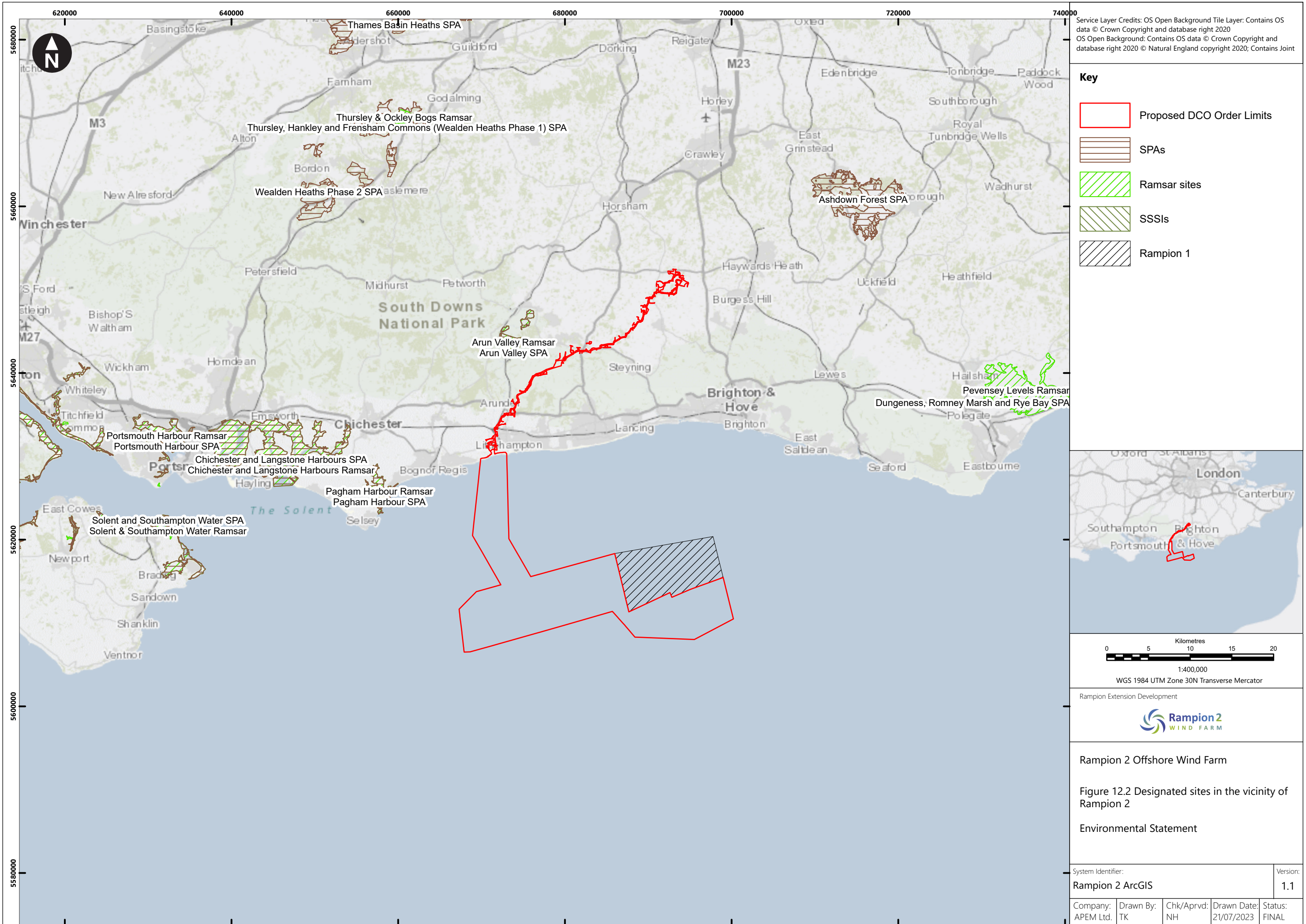


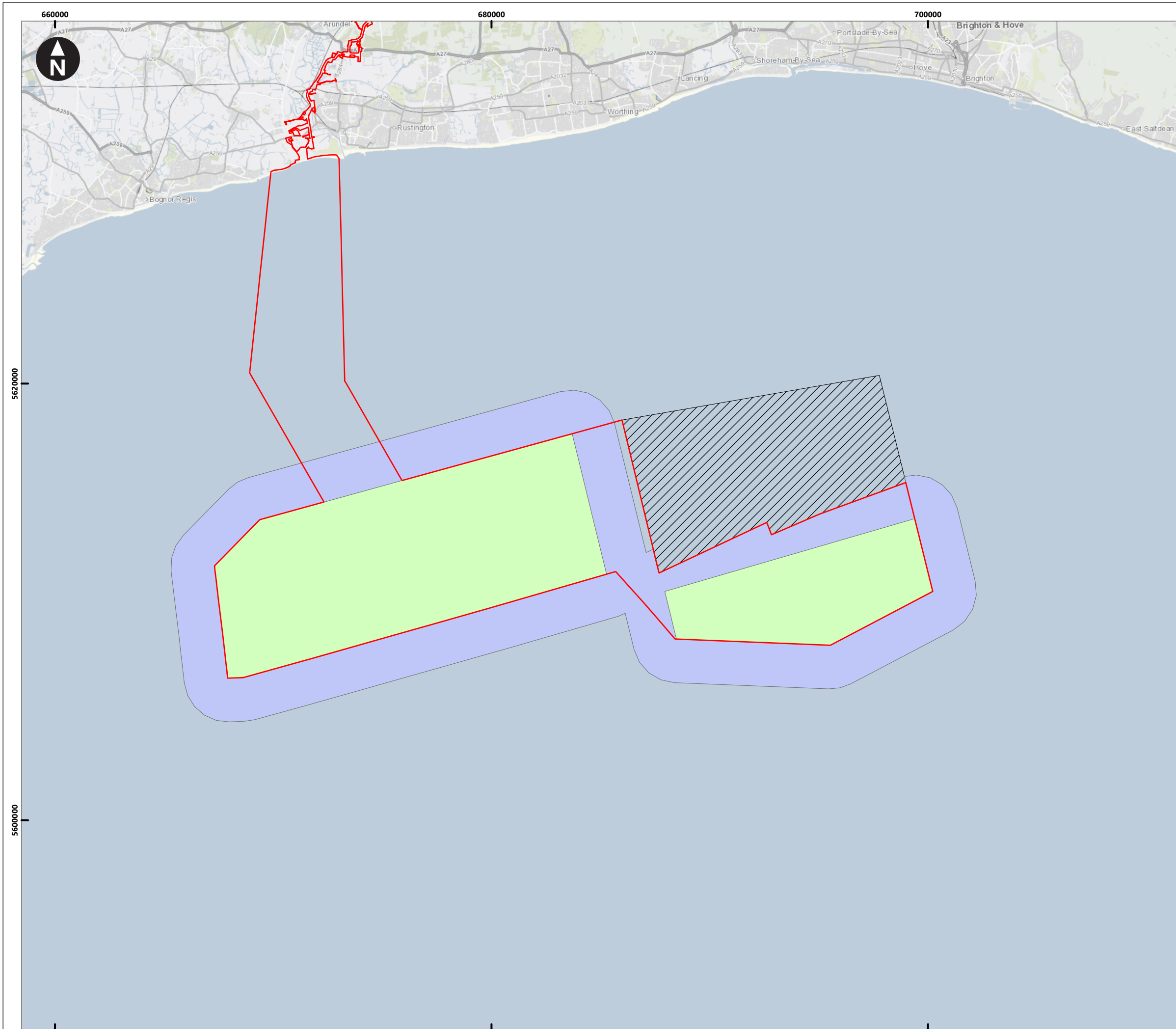
Rampion 2 Offshore Wind Farm

Figure 12.1 Rampion 2 offshore and intertidal ornithology study area

Environmental Statement





System Identifier: Rampion 2 ArcGIS				Version: 1.1
Company: APEM Ltd.	Drawn By: TK	Chk/Aprvd: NH	Drawn Date: 21/07/2023	Status: FINAL

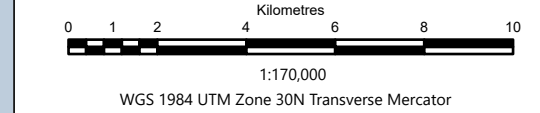
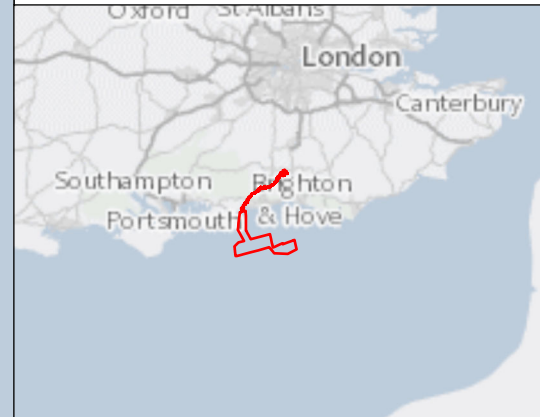




Service Layer Credits: OS Open Background Tile Layer: Contains OS data © Crown Copyright and database right 2020
 OS Open Background: Contains OS data © Crown Copyright and

Key

-  Proposed DCO Order Limits
-  Rampion 2 Array Area
-  Array Area plus 2km Buffer
-  Rampion 1



Rampion Extension Development



Rampion 2 Offshore Wind Farm

Figure 12.3 Rampion 2 Array Area and 2km buffer

Environmental Statement

System Identifier: Rampion 2 ArcGIS				Version: 1.1
Company: APEM Ltd.	Drawn By: TK	Chk/Aprvd: NH	Drawn Date: 21/07/2023	Status: FINAL